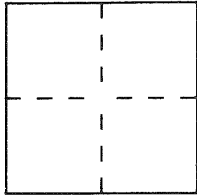


**CORNER RECORD**Document Number 1009City of Unincorporated - (Castro Valley) County of ALAMEDA, CaliforniaBrief Legal Description Lot 21, Block 'D', Tract 1639, Filed 4-4-56, 37 Maps 14**CORNER TYPE**

Government Corner ☐ Control ☐  
 Meander ☐ Property ☒  
 Rancho ☐ Other ☐  
 Date of Survey Jan. 15, 1998

**COORDINATES  
(Optional)**

N. \_\_\_\_\_  
 E. \_\_\_\_\_  
 Zone \_\_\_\_\_ Datum \_\_\_\_\_  
 Elev. \_\_\_\_\_

Corner — Left as found ☐ Found and tagged ☐ Established ☒ Reestablished ☐ Rebuilt ☐

Identification and type of corner found: Evidence used to identify or procedure used to establish or reestablish the corner:

Found standard Alameda County Concrete Monuments on  
Joseph Drive and Maffey Drive per Tract 1639


A description of the physical condition of the monument as found and as set or reset: \_\_\_\_\_

Set 5/8" Dia. Iron Bars with Plastic Caps "L.S. 4392" (see  
Plat" - at Ground level

**SURVEYOR'S STATEMENT**

This Corner Record was prepared by me or under my direction in conformance with  
 the Land Surveyors' Act on March 4, 1998.


Signed Bruce W. Starr L.S. or R.C.E. Number L.S. 4392

**COUNTY SURVEYOR'S STATEMENT**

This Corner Record was received 4-8- 1998 and examined

and filed 6-15-1999

Signed Russell R. Penland, Jr. Title Deputy County Surveyor



County Surveyor's Comment \_\_\_\_\_

Scale: 1" = 40'

LEGEND

- SET 5/8" DIA. IRON BAR WITH PLASTIC CAP "L.S. 4392"
- ⊙ FOUND STANDARD ALA. CO. CONC. MON. PER TRACT

