

FINAL MAP
TRACT 37-19

IN THE UNINCORPORATED TERRITORY OF THE
COUNTY OF MONO, STATE OF CALIFORNIA.

BEING A SUBDIVISION OF PARCEL 1 OF PARCEL MAP No. 37-14 AS PER
MAP RECORDED IN BOOK 1, PAGE 27 OF PARCEL MAPS IN THE OFFICE OF
THE COUNTY RECORDER OF SAID COUNTY AND BEING SITUATED
IN THE W¹/₂ OF THE NE¹/₄ OF SECTION 35, T.4S., R.29E., M.D.M.

The undersigned hereby certify that Mountain Meadows Ltd., a California limited partnership, is the owner of the lands included within the subdivision shown on this map within the colored border lines and consents to the preparation and filing of said map and subdivision. Mountain Meadows Ltd. hereby dedicates to the public use all streets, highways, and other public ways shown on said map.

Mountain Meadows Ltd.

OWNER:

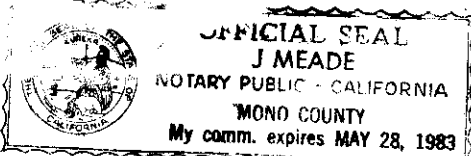
By:

Richard K. Strait
General Partner

Carl V. Shackford
General Partner

State of California } ss
County of Mono

on this 13th day of December 1979, before me the undersigned, a Notary Public in and for said County and State, personally appeared R.W. Shackford, known to me to be the General Partner, and Carl V. Shackford, known to me to be the General Partner of Mountain Meadows Ltd., the limited partnership that executed the within instrument and known to me to be the persons who executed the within instrument on behalf of the limited partnership herein named and acknowledged to me that such limited partnership executed the same.



J. Meade
Notary Public

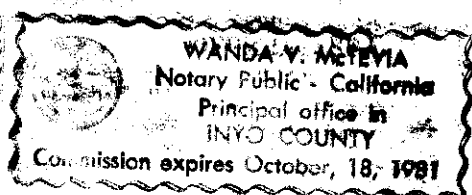
Title Insurance and Trust Company, a California corporation, as trustee under the deed of trust recorded April 28, 1978 in book 202, page 100, of Official Records of Mono County.

William B. Cole
Vice President & Manager

State of California } ss
County of Inyo

on this 14th day of December 1979, before me, the undersigned, a Notary Public in and for said County & State, personally appeared William B. Cole, known to me to be the Vice President and Manager of Title Insurance and Trust Company, the corporation that executed the within instrument, and known to me to be the persons who executed the within instrument on behalf of the corporation herein named and acknowledged to me that such corporation executed the same as trustee.

Witness my hand and Official Seal:



Wanda V. McJannet
Notary Public
My Commission
Expires on Oct. 18, 1981

Bank of America National Trust and Saving Association, a National Banking Association, as trustee under the deed of trust recorded October 30, 1975 in book 191, page 320, of Official Records of Mono County.


Barbara L. Schuch
ASSISTANT Vice President & Manager

TRUST ADMINISTRATOR

State of California } ss
County of Inyo

on this 13th day of DECEMBER 1979, before me, the undersigned, a Notary Public in and for said County and State, personally appeared Barbara L. Schuch, known to me to be the Vice President and Manager of Bank of America National Trust and Saving Association, a National Banking Association that executed the within instrument, and known to me to be the person who executed the within instrument on behalf of the corporation herein named and acknowledged to me that such corporation executed the same as trustee.

Witness my hand and
Official Seal:



Frank K. Berumen
Notary Public
My Commission
Expires on

Document No. 8917 Filed this 20th day of May, 1980, at 1:00 P.M. in book 9 of said map of pages 18-18a at the request of T.V. Real Estates Inc.

Richard K. Strait
County Recorder

I hereby certify that I have examined this map, that the subdivision as shown is substantially the same as it appeared on the tentative map, and any approved alterations thereof; that all provisions of this chapter and of any local ordinances applicable at the time of approval of the tentative map have been complied with and that I am satisfied that this map is technically correct.

John J. Felt
County Surveyor

I, the undersigned, Chairman of the Mono County Planning Commission hereby certify that this final map Tract 37-19 was approved by Mono County Planning Commission on the 13th day of December 1979.

Richard K. Strait
Planning Commission Chairman

I hereby certify that on this 20th day of May, 1980, the Board of Supervisors of Mono County approved the map of Tract No. 37-19, and accepted the offer of dedication Shackford Drive and Lake Manor Place as shown on the map.

Marvin E. Reine
Clerk of the Board

This proposed subdivision is hereby approved as shown by the Mono County Health Department.

Robert J. Barnes
Mono County Health DEPT.

I, the undersigned, county tax collector of the County of Mono, do hereby certify that according to the records of this office there are no liens against the land shown on this map, or any part thereof, for any unpaid State or local taxes or special assessments collected as taxes, except taxes or special assessments collected as taxes not yet payable. May 14, 1980 - CR

Dated 12-13, 1979.

Glenn A. Thompson
County Tax Collector
Shirley A. Cronney, Deputy

I hereby certify that I am a licensed Land Surveyor of the State of California; that this map was prepared by me or under my direction and correctly represents a true and complete survey made under my supervision in June, 1979; that the monuments of the character and locations shown hereon are in place and that said monuments are sufficient to enable the survey to be readily retraced.

Roger O. Glidden
L.S. 3462

Tract Map 37-19 Page 18