


# CORNER RECORD

Document Number CR 3600

City of OAKLAND

County of ALAMEDA, California

Brief Legal Description BRASS DISC IN MONUMENT WELL LOCATED WEST OF LAKE SHORE AVENUE.(CREW 'N')



## CORNER RECORD

Government Corner ☐ Control ☒  
 Meander ☐ Property ☐  
 Rancho ☐ Other ☐  
 Date of Survey 12/04/08

## COORDINATES (Optional)

N. \_\_\_\_\_  
 E. \_\_\_\_\_  
 Zone \_\_\_\_\_ Datum \_\_\_\_\_  
 Elev. \_\_\_\_\_

Corner — Left as found ☒ Found and tagged ☐ Established ☐ Reestablished ☐ Rebuilt ☐

Identification and type of corner found: Evidence used to identify or procedure used to establish or reestablish the corner:  
FOUND BRASS DISC IN MONUMENT WELL LOCATED WEST OF LAKE SHORE AVENUE.

AS SHOWN ON CITY OF OAKLAND MONUMENT MAP, PAGE 223.


THIS POINT WAS REFERENCED PRIOR TO A CONSTRUCTION PROJECT IN THE VICINITY.

A description of the physical condition of the monument as found and as set or reset:  
FOUND AND SET POINTS AS SHOWN ON PAGE 2.

## SURVEYOR'S STATEMENT

This Corner Record was prepared by me or under my direction in conformance with the Land Surveyors' Act on DECEMBER 16, 2008.


Signed VINCENT H. CUNHA L.S. Number LS 4520



## COUNTY SURVEYOR'S STATEMENT

This Corner Record was received 2-3-2009 and examined and filed 5-14-2009.

Signed Russell R. Penland Title County Surveyor



County Surveyor's Comment \_\_\_\_\_

SCALE : 1"=40'

LEGEND

- FOUND BRASS DISC IN MONUMENT WELL (CREW 'N')
- ⊗ SET NAIL AND TAG LS 4520

LAKE MERRITT

2300

185.22'

57°42'42"

73°22'49"

207.76'

235.50'

CLEVELAND  
CASCADE

2250

48°54'29"

LAKE SHORE AVENUE