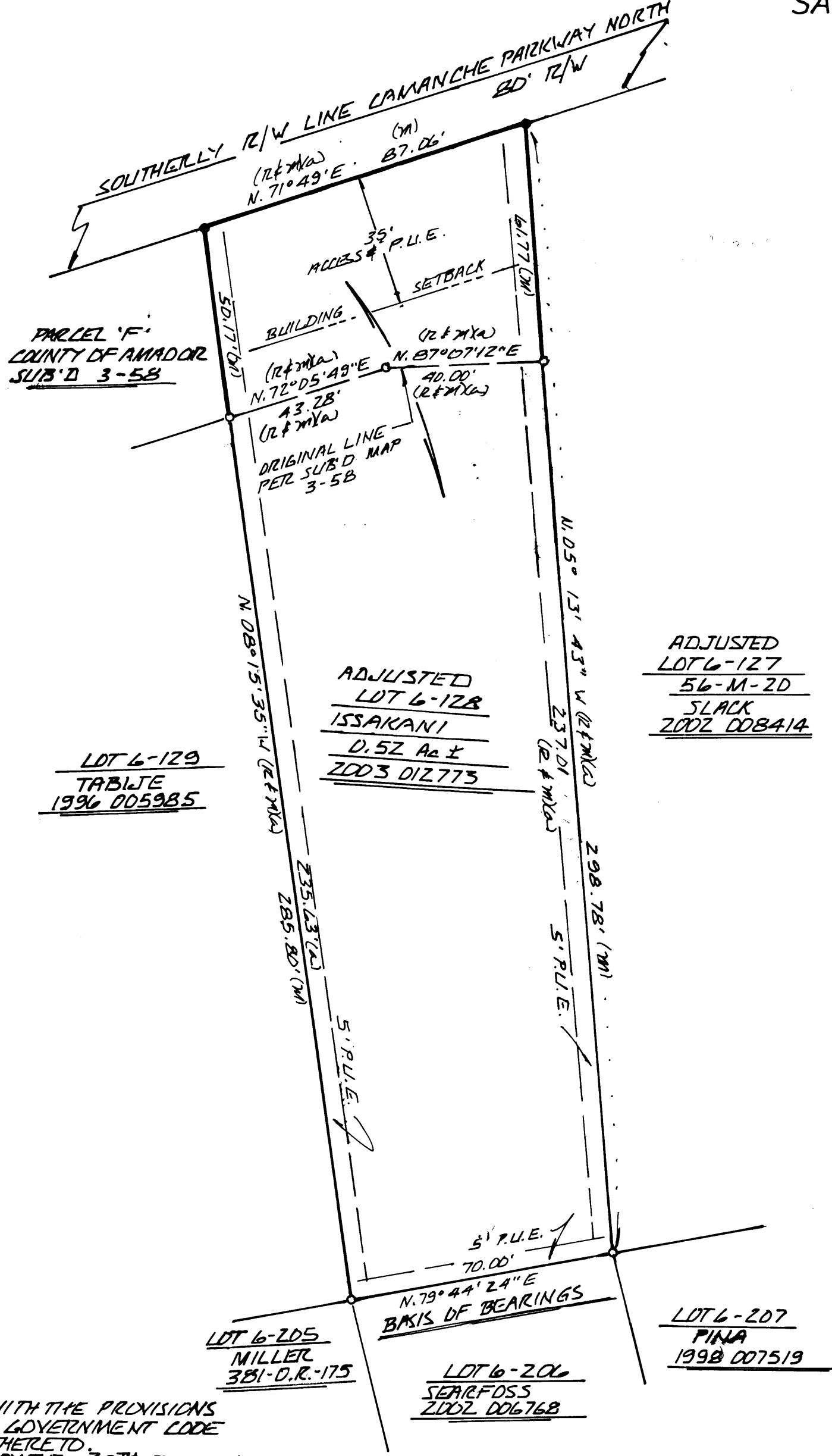
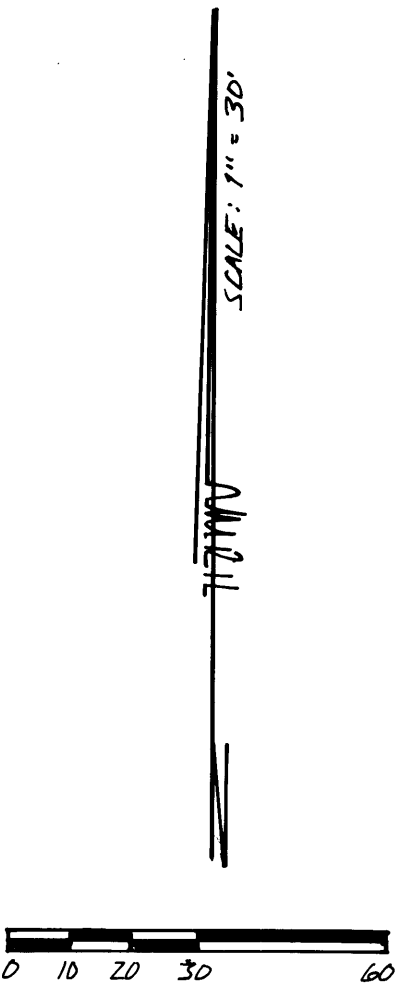


# RECORD of SURVEY- BOUNDARY LINE ADJUSTMENT

FEBRUARY, 2004

BEING AN ADJUSTMENT OF LOT 6-128 & PARCEL 'F' OF LAKE CAMANCHE VILLAGE UNIT 6 & LOCATED IN THE N.W. 1/4 OF THE S.E. 1/4 OF SECTION 35, T. 5 N., R. 9 E., M.D.M. - AMADOR COUNTY, CALIF.


BY: **WARD ASSOCIATES** - 1493 CALAVERITAS ROAD FOR: **SARKIZ DANIEL ISSAKANI** - 190 COLONADE SQUARE SAN ANDREAS, CALIF.



### SURVEYORS STATEMENT

THIS MAP CORRECTLY REPRESENTS A SURVEY MADE BY ME OR UNDER MY DIRECTION IN CONFIRMANCE WITH THE REQUIREMENTS OF THE PROFESSIONAL LAND SURVEYORS ACT AT THE REQUEST OF SARKIZ ISSAKANI IN FEBRUARY OF 2004.

*Robert A. Ward*  
ROBERT A. WARD L.S. 4658 EXP 5-30-06



### COUNTY SURVEYORS STATEMENT

THIS MAP HAS BEEN EXAMINED IN ACCORDANCE WITH SECTION 8766 OF THE PROFESSIONAL LAND SURVEYORS ACT THIS 16<sup>TH</sup> DAY OF APRIL, 2004.

*George E. Allen*  
GEORGE E. ALLEN L.S. 4951 EXP 12-31-05  
AMADOR COUNTY SURVEYOR

### LEGEND

- 5/8" STEEL ROD TAGGED L.S. 4658 SET.
- o 3/4" IRON PIN TAGGED L.S. 3AB2 FOUND PER (a)
- (R & M) RECORD PER (a) AND MEASURED THIS SURVEY.
- (M) MEASURED THIS SURVEY.

### REFERENCE

(a) SUB'D MAP BOOK 3, PAGE 5B.

BASIS OF BEARINGS - SOUTH LINE OF LOT 6-128, UNIT 6, LAKE CAMANCHE VILLAGE, BEARING N. 79° 44' 24" E.

### OWNER'S STATEMENT

THE UNDERSIGNED, BEING THE OWNER OF RECORD OF THE LANDS DELINEATED HEREON, DO HEREBY CONSENT TO THE PREPARATION AND RECORDATION OF THIS MAP.

*Sarkiz Issakani*  
SARKIZ ISSAKANI



### COMPLIANCE STATEMENT

THIS BOUNDARY LINE ADJUSTMENT IS IN COMPLIANCE WITH THE PROVISIONS OF THE SUBDIVISION MAP ACT, DIVISION 2 OF TITLE 7 OF THE GOVERNMENT CODE AND ANY APPLICABLE ORDINANCE ENACTED PURSUANT THERETO. THIS ADJUSTMENT MUST BE COMPLETED IN ALL ASPECTS BY THE 30<sup>TH</sup> DAY OF JANUARY, 2005. THE EXCHANGE OF DEEDS OR COMPLIANCE CERTIFICATES MUST BE RECORDED BEFORE THE ABOVE DATE PER ORDINANCE N° 1445, CHAPTER 17.89 OF THE AMADOR COUNTY CODE.

*George E. Allen*  
GEORGE E. ALLEN L.S. 4951  
AMADOR COUNTY SURVEYOR  
EXPIRES 12-31-2005

### RECORDERS STATEMENT

FILED THIS 15<sup>TH</sup> DAY OF June 2004 AT 10:13 A.M. IN BOOK 56 OF MAPS AND PLATS AT PAGE 88 AT THE REQUEST OF THE AMADOR COUNTY SURVEYOR. Inst. # 20040008188  
FEE \$10<sup>00</sup> pd. filed

*Sheldon D. Johnson* BY *Kim Grady*  
SHELDON D. JOHNSON  
AMADOR COUNTY RECORDER DEPUTY