

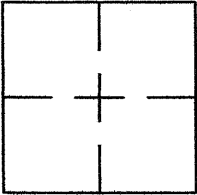
CORNER RECORD

Document Number CR 3467

City of OAKLAND

County of ALAMEDA, California

Brief Legal Description WELL MONUMENT LOCATED WITHIN THE INTERSECTION OF
FOOTHILL BOULEVARD AND 22ND AVENUE.



CORNER RECORD

Government Corner ☐ Control ☒
Meander ☐ Property ☐
Rancho ☐ Other ☐
Date of Survey 07/24/2008

COORDINATES
(Optional)

N. _____
E. _____
Zone _____ Datum _____
Elev. _____

Corner — Left as found ☒ Found and tagged ☐ Established ☐ Reestablished ☐ Rebuilt ☐

Identification and type of corner found: Evidence used to identify or procedure used to establish or reestablish the corner:
FOUND IRON PIN IN WELL MONUMENT WITHIN THE INTERSECTION OF FOOTHILL BOULEVARD
AND 22ND AVENUE. AS SHOWN ON CITY OF OAKLAND MONUMENT MAP, PAGE 151.


THIS POINT WAS REFERENCED PRIOR TO A CONSTRUCTION
PROJECT IN THE VICINITY

A description of the physical condition of the monument as found and as set or reset:
FOUND AND SET POINTS AS SHOWN ON PAGE 2.

SURVEYOR'S STATEMENT

This Corner Record was prepared by me or under my direction in conformance with
the Land Surveyors' Act on JULY 28, 2008.


Signed Vincent H. Cunha L.S. Number LS 4520
VINCENT H. CUNHA EXP. 9/30/08



COUNTY SURVEYOR'S STATEMENT

This Corner Record was received 8-26 2008 and examined
and filed 10-08 2008.

Signed Rick Penland Title County Surveyor



County Surveyor's Comment _____

SCALE : 1"=30'

⊙ FOUND STANDARD STREET MONUMENT
+ FOUND CUT CROSS

