

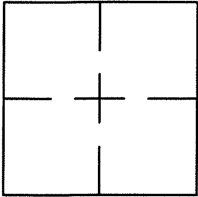
**CORNER RECORD**

Document Number CR 7665

City of UNINCORPORATED

County of ALAMEDA, California

Brief Legal Description WELL MONUMENT LOCATED WITHIN MINES ROAD.



**CORNER RECORD**

Government Corner ☐ Control ☒  
Meander ☐ Property ☐  
Rancho ☐ Other ☐  
Date of Survey 10/26/2015

**COORDINATES**  
(Optional)

N. 2051235'±  
E. 6213343'±  
Zone 3 Datum NAD 83  
Elev. N/A

**Corner** — Left as found ☒ Found and tagged ☐ Established ☐ Reestablished ☐ Rebuilt ☐

Identification and type of corner found: Evidence used to identify or procedure used to establish or reestablish the corner:  
SET ALAMEDA COUNTY STANDARD MONUMENT STAMPED LS4520 LOCATED WITHIN THE  
INTERSECTION OF MINES ROAD AND DEL VALLE ROAD.

THIS POINT WAS INSTALLED AFTER A CONSTRUCTION PROJECT IN THE VICINITY.  
COORDINATES WERE ESTABLISHED USING RAPID-STATIC GPS OBSERVATIONS

A description of the physical condition of the monument as found and as set or reset:  
FOUND AND SET POINTS AS SHOWN ON PAGE 2.


THESE TIES ARE FOR THE PURPOSE OF PERPETUATING THE FOUND MONUMENTATION.

NO CLAIM IS MADE AS TO THE RELATIONSHIP OF THE POINTS OR LINES SHOWN HEREON  
TO TRUE BOUNDARY LOCATIONS.

**SURVEYOR'S STATEMENT**

This Corner Record was prepared by me or under my direction in conformance with  
the Land Surveyors' Act on October 26, 2015.


Signed Vincent H. Cunha L.S. Number 4520  
Exp. 9/30/16



**COUNTY SURVEYOR'S STATEMENT**

This Corner Record was received 10-27 2015 and examined  
and filed 12-07 2015.

Signed Albert Jordan Title Deputy County Surveyor



**County Surveyor's Comment** \_\_\_\_\_

# LEGEND

SCALE: 1"=30'

● SET ALAMEDA COUNTY STANDARD MONUMENT STAMPED LS4520

● FOUND REBAR & CAP

AA###A# ALAMEDA COUNTY MONUMENT ID

#### STREET ADDRESS

----- APPROXIMATE RIGHT-OF-WAY

