

8/7-7/1
RECORD OF SURVEY
OF

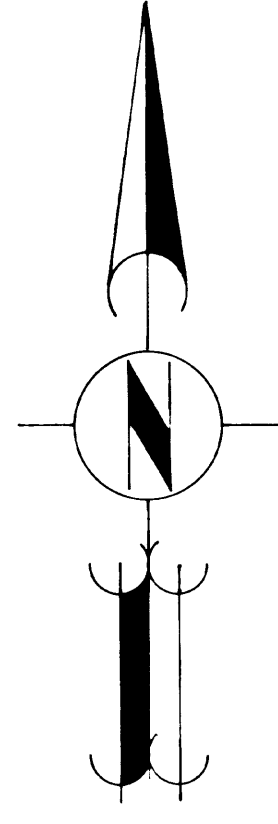
**A PORTION OF THE S.E. 1/4 OF
SECTION 35, T. 11 N., R. 12 E., M. D. M.,
ALSO BEING PARCEL A OF P.M. 32/76
COUNTY OF EL DORADO - STATE OF CALIFORNIA
APRIL, 1986 - SCALE: 1" = 50'
HOMER BANKS, JR. L.S. 3279**

LEGEND:

- COMPUTED POINT, NOTHING FOUND OR SET.
- ⊙ FOUND MONUMENTS AS DESCRIBED.
- FOUND 6"x6" CONCRETE HIGHWAY MONUMENTS AS DESCRIBED.
- ✕ FOUND 3/4" C.I.P. MONUMENTS STAMPED: "LS 2725-1971".
- FOUND 3/4" C.I.P. MONUMENTS STAMPED: "LS 4181".
- SET 3/4" C.I.P. MONUMENTS STAMPED: "LS 3279-1986".

BASIS OF BEARINGS:

THE MERIDIAN OF THIS SURVEY IS THE RECORD BEARING BETWEEN THE FOUND 1/4 CORNER AND THE 1/4 AXLE AT THE SOUTHEAST CORNER OF PARCEL B OF P.M. 32/76.



REFERENCE:


R.S. 3/87
P.M. 5/69 & 32/76
B.L.A. & O.R.

NOTE:

THE PURPOSE OF THIS SURVEY IS TO DELINEATE THE BOUNDARY LINE AGREEMENT RECORDED IN BOOK 2601 AT PAGE 28 OF OFFICIAL RECORDS OF EL DORADO COUNTY.

SURVEYOR'S STATEMENT:


THIS MAP CORRECTLY REPRESENTS A SURVEY MADE BY ME OR UNDER MY DIRECTION IN CONFORMANCE WITH THE REQUIREMENTS OF THE LAND SURVEYOR'S ACT AT THE REQUEST OF JESSE ROBERT HARRIS IN APRIL, 1986.



Homer Banks Jr.
HOMER BANKS, JR.
L.S. No. 3279

COUNTY SURVEYOR'S STATEMENT:

THIS MAP HAS BEEN EXAMINED IN ACCORDANCE WITH SECTION 8766 OF THE LAND SURVEYOR'S ACT THIS 30TH DAY OF JULY, 1986.



John P. Sanders
JOHN P. SANDERS
S. No. 3012
COUNTY SURVEYOR
COUNTY OF EL DORADO

COUNTY RECORDER'S CERTIFICATE:

FILED THIS 30th DAY OF July, 1986, AT 2:33 P.M. IN BOOK 23 OF RECORD OF SURVEYS AT PAGE 23 AT THE REQUEST OF JESSE ROBERT HARRIS.

DOCUMENT No. 33356

Dorothy Carr
DOROTHY CARR
COUNTY RECORDER
COUNTY OF EL DORADO
By *Louise Richardson*
DEPUTY

