


# RECORD OF SURVEY No. 32-85

IN THE UNINCORPORATED TERRITORY OF THE COUNTY OF MONO,  
STATE OF CALIFORNIA, BEING SECTIONS 13, 24, AND 25,  
TOWNSHIP 6 NORTH, RANGE 23 EAST, MOUNT DIABLO MERIDIAN

MONUMENT DESCRIPTIONS:

700.300



FOUND A 2 INCH IRON PIPE AND TAG STAMPED "RCE 10467" PER R6, ENCIRCLED BY A CRUMBLED MOUND OF STONES. ALSO FOUND AN ALUMINUM POST WITH A FOREST SERVICE 54-6 LOCATION POSTER SIGN MARKED TO INDICATE THE SOUTHWEST CORNER OF S19, T6N, R24E, AND FOUND A 'T' POST WITH A FOREST SERVICE 54-6 LOCATION POSTER SIGN MARKED TO INDICATE THE NORTHEAST CORNER OF S25, T6N, R23E. ACCEPTED SAID PIPE AS THE TRUE CORNER AND REPLACED WITH A STANDARD US FOREST SERVICE ALUMINUM MONUMENT WITH A 3/4 INCH DIAMETER ALUMINUM CAP, STAMPED AS SHOWN, ON A 2 1/2 INCH DIAMETER POST, 30 INCHES LONG, 26 INCHES IN THE GROUND, ENCIRCLED BY A MOUND OF STONES, 2.0 FEET IN DIAMETER AND 4 INCHES ABOVE THE GROUND. PLACED A PLASTIC ENCASED MAGNET BENEATH THE MONUMENT. BURIED THE FOUND 2 INCH IRON PIPE UPSIDE DOWN ALONGSIDE THE NEW MONUMENT. SET A U CHANNEL ALUMINUM POST WITH A FOREST SERVICE 54-9 MONUMENT SIGN, 1.5 FEET EASTERLY. FOUND AN APPARENT BEARING TREE OF UNKNOWN ORIGIN:


BT1: A 48 INCH DEAD AND BURNT TREE WITH AN OLD, BURNT, AND ILLEGIBLE SIGN, S38°E, 99.5 FEET

MADE NEW BEARING TREES, BASE BLAZE SCRIBED "BT", WITH 6" MAG SPIKE AND "PLS 7172" STAINLESS STEEL WASHER FOR CHAINING POINT AT BASE CENTER RIGHT SIDE, AND FOREST SERVICE 54-3 BEARING TREE SIGN:

BT2: A 14 INCH JEFFREY PINE, S77°W, 39.4 FEET

BT3: A 5 INCH JEFFREY PINE. S34°W. 36.0 FEET

700340




FOUND A 2 INCH IRON PIPE WITH A WOOD PLUG AND NO TAG, IN LIEU OF A 2 INCH IRON PIPE AND TAG STAMPED "RLS 5194", WITH A 1/2 INCH RE-BAR SET INSIDE SAID PIPE, ALL PER R7, ENCIRED BY A MOUND OF STONES, 3.5 FEET IN DIAMETER AND 8 INCHES ABOVE THE GROUND. ALSO FOUND A "T" POST 1.0 FOOT NORTHERLY. ACCEPTED SAID PIPE AND RE-BAR AS THE TRUE CORNER AND REPLACED WITH A STANDARD US FOREST SERVICE ALUMINUM MONUMENT WITH A 3/4 INCH DIAMETER ALUMINUM CAP, STAMPED AS SHOWN, ON A 2 1/2 INCH DIAMETER POST, 30 INCHES LONG, 24 INCHES IN THE GROUND, ENCIRED BY A MOUND OF STONES, 2.5 FEET IN DIAMETER AND 6 INCHES ABOVE THE GROUND. PLACED A PLASTIC ENCASED MAGNET BENEATH THE MONUMENT. BURIED THE FOUND 2 INCH IRON PIPE AND RE-BAR UPSIDE DOWN ALONGSIDE THE NEW MONUMENT. SET A U CHANNEL ALUMINUM POST WITH A FOREST SERVICE 54-9 MONUMENT SIGN AND A FOREST SERVICE 54-2 BOUNDARY SIGN, 2.0 FEET NORTHWESTERLY. MADE NEW BEARING TREES, BASE BLAZE SCRIBED "BT", WITH 6" MAG SPIKE AND "PLS 7172" STAINLESS STEEL WASHER FOR CHAINING POINT AT BASE CENTER RIGHT SIDE, AND FOREST SERVICE 54-3 BEARING TREE SIGN:

BT1: A 12 INCH SPRUCE, N70°W, 87.5 FEET


BT2: A 12 INCH SPRUCE S18°W 39.9 FEET

700360




FOUND A 5/8 INCH RE-BAR AND 2 INCH ALUMINUM CAP STAMPED "LS 5149", NO REFERENCE, 4 INCHES ABOVE THE GROUND. ALSO FOUND A 6 FOOT TALL ALUMINUM WITNESS POST. ACCEPTED SAID RE-BAR AND CAP AS THE TRUE CORNER AND REPLACED WITH A STANDARD US FOREST SERVICE ALUMINUM MONUMENT WITH A 3/4 INCH DIAMETER ALUMINUM CAP, STAMPED AS SHOWN, ON A 2 1/2 INCH DIAMETER POST, 30 INCHES LONG, 24 INCHES IN THE GROUND, ENCRICLED BY A MOUND OF STONES, 4.0 FEET IN DIAMETER AND 6 INCHES ABOVE THE GROUND. PLACED A PLASTIC ENCASED MAGNET BENEATH THE MONUMENT. BURIED THE FOUND RE-BAR AND CAP UPSIDE DOWN ALONGSIDE THE NEW MONUMENT. SET A U CHANNEL ALUMINUM POST WITH A FOREST SERVICE 54-9 MONUMENT SIGN AND A FOREST SERVICE 54-2 BOUNDARY SIGN, 1.5 FEET WESTERLY. NO ORIGINAL OR NEW BEARING TREES IN THE VICINITY.

700400




FOUND A 2 INCH IRON POST WITH A GLO CAP STAMPED AS SHOWN, PER R2, 8 INCHES ABOVE THE TOP OF A MOUND OF STONES, 3.5 FEET IN DIAMETER AND 18 INCHES ABOVE THE GROUND, FOUND THE MONUMENT IN FAIR CONDITION, LEANING SLIGHTLY. RE-PLUMBED THE PIPE AND RE-BUILT THE MOUND OF STONES, 4 FEET IN DIAMETER AND 24 INCHES ABOVE THE GROUND. SET A U CHANNEL ALUMINUM POST WITH A FOREST SERVICE 54-9 MONUMENT SIGN AND A FOREST SERVICE 54-2 BOUNDARY SIGN, 2.5 FEET SOUTHWESTERLY. NO ORIGINAL OR NEW BEARING TREES IN THE VICINITY.

700420




SET A STANDARD US FOREST SERVICE 3/4 INCH DIAMETER ALUMINUM CAP ROCK TABLET WITH STEM AND MAGNET, STAMPED AS SHOWN, DRILLED AND CEMENTED INTO A 36X24 INCH VOLCANIC ROCK PROJECTING 12 INCHES ABOVE THE GROUND. SET A U CHANNEL ALUMINUM POST WITH A FOREST SERVICE 54-9 MONUMENT SIGN AND A FOREST SERVICE 54-2 BOUNDARY SIGN, 2.0 FEET NORTHWESTERLY. NO ORIGINAL OR NEW BEARING TREES IN THE VICINITY.

700440



FOUND A 1 INCH IRON POST AND GLO BRASS CAP STAMPED AS SHOWN, PER R2, 14 INCHES ABOVE THE GROUND. ALSO FOUND A STONE WITNESS MOUND, 3.5 FEET IN DIAMETER AND 24 INCHES ABOVE THE GROUND, 2 FEET WEST OF SAID POST. FOUND THE MONUMENT IN FAIR CONDITION, LEANING SLIGHTLY. RE-PLUMBED THE POST, REMOVED THE WITNESS MOUND, AND BUILT A MOUND OF STONES, 3.5 FEET IN DIAMETER AND 14 INCHES ABOVE THE GROUND. SET A U CHANNEL ALUMINUM POST WITH A FOREST SERVICE 54-9 MONUMENT SIGN, 2.5 FEET SOUTHERLY. NO ORIGINAL OR NEW BEARING TREES IN THE VICINITY.

700500



FOUND A 2 INCH IRON POST AND GLO BRASS CAP STAMPED AS SHOWN, PER R2, ALSO FOUND THE APPARENT ORIGINAL 32x13x6 INCH UNMARKED STONE WITH CHISELED '+' 1.5 FEET NORTH OF SAID POST. FOUND THE MONUMENT IN FAIR CONDITION, LEANING SLIGHTLY. RE-PLUMBED THE POST AND RECONSTRUCTED A MOUND OF STONES, 3.5 FEET IN DIAMETER AND 30 INCHES ABOVE THE GROUND. LAID THE ORIGINAL STONE ON THE GROUND NORTH OF THE POST, JUST AS IT HAD BEEN FOUND. SET A U CHANNEL ALUMINUM POST WITH A FOREST SERVICE 54-9 MONUMENT SIGN, 1.5 FEET NORTHERLY. NO ORIGINAL OR NEW BEARING TREES IN THE VICINITY.